

KNOW TADCASTER

Sorry, no prizes this time, just a simple competition.
 A set of Ordnance Survey Map Symbols displayed below.
 Place the Symbols at the correct places on the outline map.
 Some symbols will have to be used more than once.

ANSWERS -- here are our answers to the competition.
 Have we missed anything out ?.



Leisure Centre



Telephone



Bus Station



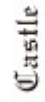
Parking



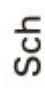
Chapel



Church with Tower



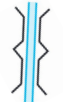
Castle



School



Weir




Viaduct



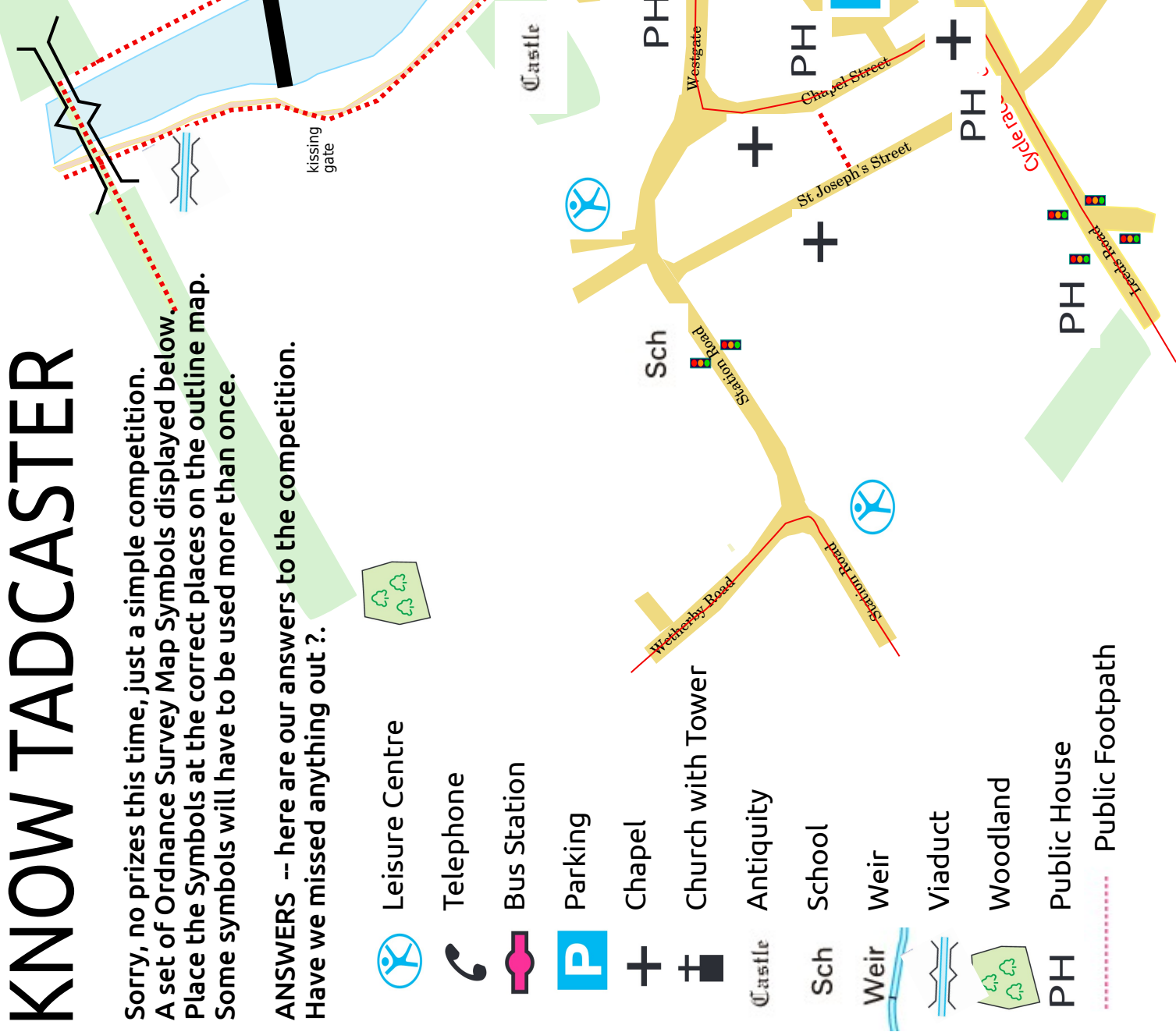
Woodland



Public House



Public Footpath



For Walking Routes around
 Tadcaster visit our website :
tadwalks.org.uk