

# KNOW TADCASTER

Sorry, no prizes this time, just a simple competition.  
A set of Ordnance Survey Map Symbols displayed below.

Place the Symbols at the correct places on the outline map.

Some symbols will have to be used more than once.



Leisure Centre



Telephone



Bus Station



Parking



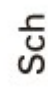
Chapel



Church with Tower



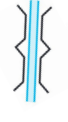
Antiquity



School



Weir



Viaduct



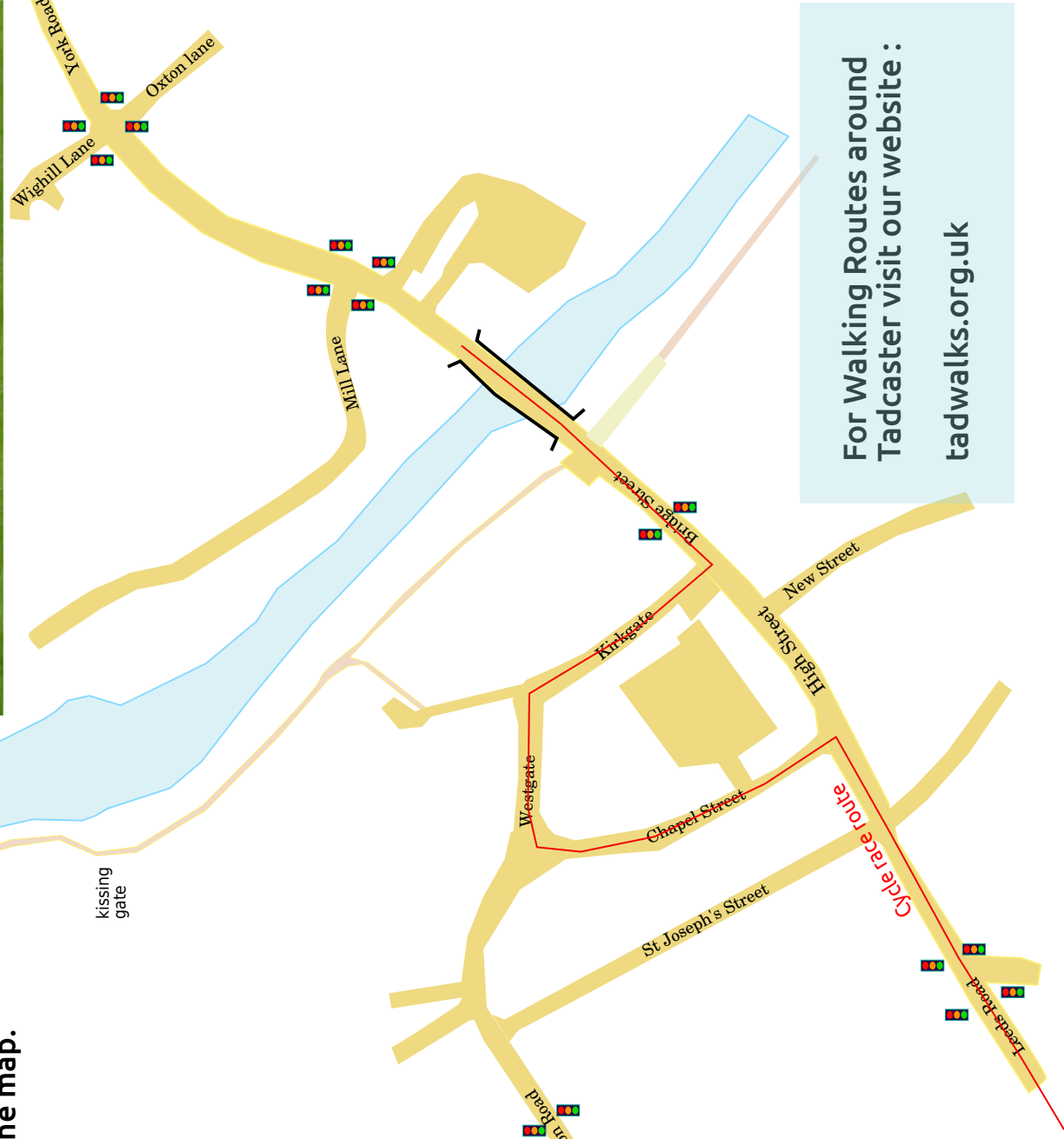
Woodland



Public House



Public Footpath



For Walking Routes around  
Tadcaster visit our website :  
[tadwalks.org.uk](http://tadwalks.org.uk)